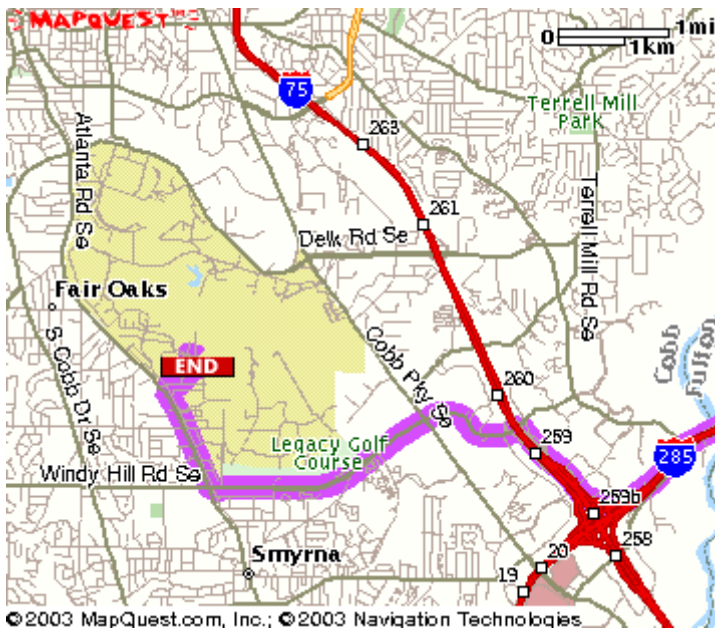


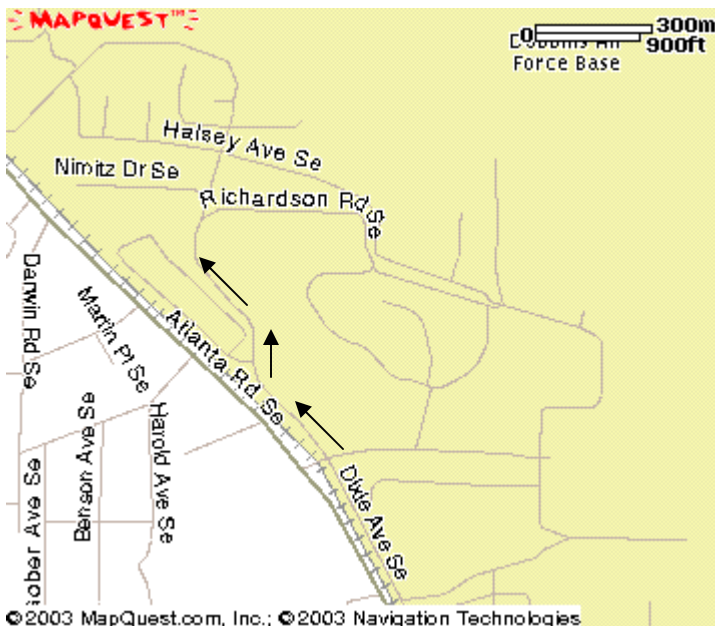
**Driving Directions to Dobbins Air Reserve Base and Naval Air Station (NAS)
Military Clothing Store and [Map](#)**

	Driving Directions from Koger Center	Travel Distance
1	Start out going Northeast on CHAMBLEE TUCKER RD toward I-285.	1.20 miles
2	Merge onto I-285 N/ GA-407 N via the ramp- on the left.	13.18 miles
3	Take the I-75 N exit- exit number 20- toward MARIETTA/ CHATTANOOGA.	1.12 miles
4	Take the WINDY HILL RD exit toward SMYRNA.	0.34 miles
5	Keep LEFT at the fork in the ramp.	0.01 miles
6	Keep LEFT at the fork in the ramp.	0.02 miles
7	Turn LEFT onto WINDY HILL RD SE.	3.00 miles
8	Turn RIGHT onto Dixie Avenue SE (this small road parallels Atlanta Rd SE). Continue on this road through stop signs and past the Lockheed Martin facility. Follow signs for NAS Atlanta.	0.95 miles
9	Turn left at the end of the road, go through the concrete blockade, and stop at the NAS guard gate.	
	Total Estimated Time: 26 minutes	Total Distance 19.82 miles
	NOTE: You must show Active Duty ID card to guard. If your car is not registered at a military base (with windshield sticker) you will be directed to the Security office building to the right of the guard gate. Present ID, car registration, and automobile insurance card to receive either a temporary pass or a permanent base registration.	
10	<p>After entering the Navy guard gate continue forward on Mitscher Blvd. At the first stop sign turn left onto Halsey Road.</p> <p>Turn right at the first cross street. (Look at sign for the Military Clothing store).</p> <p>Turn left into the first parking lot, stay to the left side, and park halfway down. Go up the stairs. MCSS/Shoppette is the Bldg. 81 on the right. This building houses the military clothing store/shoppette, Class Six (alcohol), and alterations* store. *Free uniform alterations if purchased at MCSS</p>	
	MCSS / Shoppette / Class Six – (770) 428-4711	Tue thru Sat Sun & Mon Holidays 0900-1730 1100-1730 Closed
	Alteration Shop – (770) 428-4711	Monday Tue thru Sat Sun and holidays 1130-1700 0930-1700 Closed

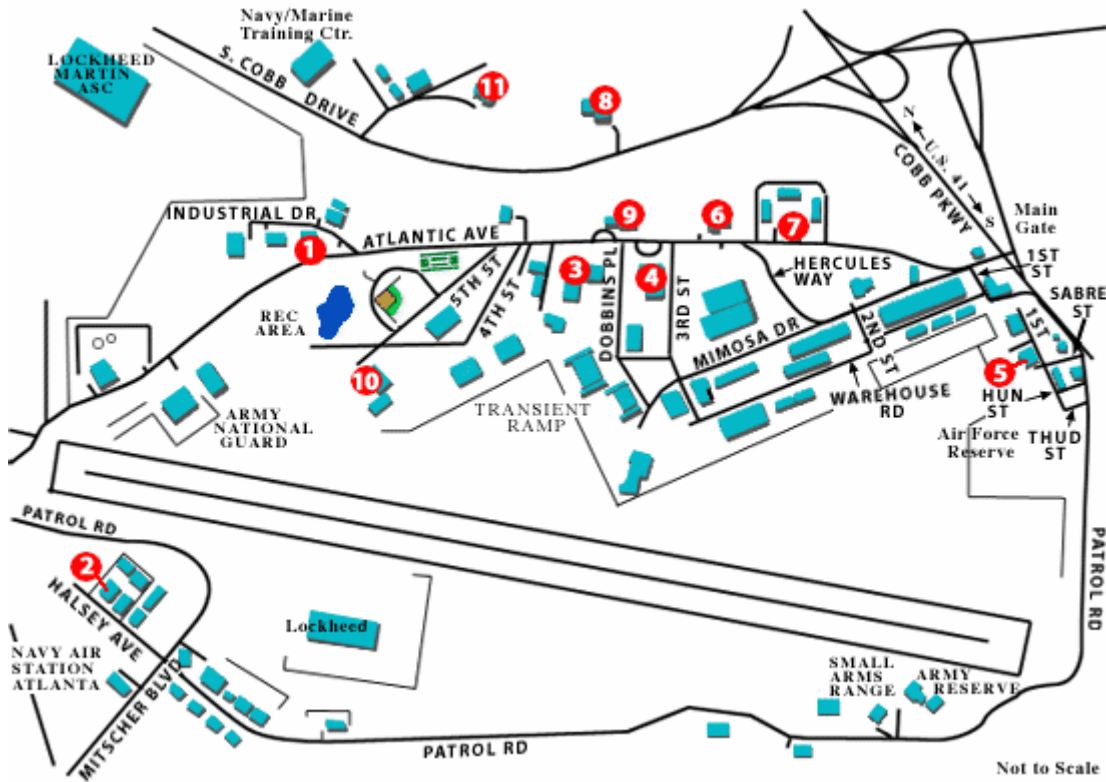


The green area on the map is the Dobbins Air Reserve Base military reservation shared by Lockheed-Martin, Dobbins AFB, and NAS Atlanta. The street boundaries (roughly) are Hwy 41 (Cobb Pkwy), Hwy 280 (S. Cobb Dr.), Hwy 3 (Atlanta Rd. SE) and Windy Hill Rd.

Travel I-75 North, Exit Windy Hill Road. Turn left onto Windy Hill Road and travel about 3 miles. Turn right onto Dixie Avenue and enter the Navy side of Dobbins ARB.



Dobbins Air Reserve Base Overview



- | | | | |
|---|---|---------------------------------------|-------------------------|
| 1. AAFES BX | 4. 22nd AF HQ/622 RSG | 7. Dining Hall | 10. Recreation Services |
| 2. MCSS/Class Six/Shoppette/Alterations | 5. 94 AW, 94 OPS Group/Flt., 94 AW Public Affairs | 8. Fitness Ctr. | 11. Visiting Officer's |
| 3. 700 Airlift Squadron | 6. Consolidated Club | 9. Post Office, Thrift Shop, Quarters | |
| | | 94 AW Social Actions | |